

ORDINANCE NO. 5450

AN ORDINANCE TO LEVY AN ASSESSMENT AGAINST PROPERTY SPECIFICALLY BENEFITED BY A WATER CONNECTION AND THE ASSESSMENT OF A WATER SYSTEM DEVELOPMENT CHARGE AT: 1730 13TH AVENUE SW, ALBANY; AND DECLARING AN EMERGENCY.

THE PEOPLE OF THE CITY OF ALBANY DO ORDAIN AS FOLLOWS:

Section 1: The Water System Development Charge as referred to in this ordinance is to provide a water connection to serve the structure on this property. The charge will be assessed on the property described as follows:

(See attached assessment sheets)

Section 2: The Water System Development Charge and the assessment for the same will be levied according to the provisions of Albany Municipal Code, Chapter 15.16.

Section 3: The total cost of the Water System Development Charge is as follows:

(See attached assessment sheets)


Section 4: The City Recorder is hereby directed to enter a statement of the assessments as above provided in the docket of the city liens and give notice thereof as provided by law.

Section 5: Inasmuch as this ordinance is necessary for the immediate preservation of the peace, health and safety of the City of Albany, Oregon, an emergency is hereby declared to exist; and this ordinance will be in full force and effect immediately upon passage by the Council and approval by the Mayor.

Passed by Council: May 24, 2000

Approved by Mayor: May 24, 2000

Effective Date: May 24, 2000



Mayor

ATTEST:



City Recorder

WATER SYSTEM DEVELOPMENT CHARGE
05/12/00 08:53:39

Name/Address	Description	
DELETTS, SUSIE A	HAZELWOOD	11-04W-12CB-04800
	Lot-003 Blk-011	1730 13TH AVE SW
1730 13TH AVE SW	05/24/00 0139218	09264
ALBANY, OR 97321	WSDC052401*	1,187.00

Report total... 1,187.00

1" = 100'

Desc: 11-4W-12CB, Tax lot 4800

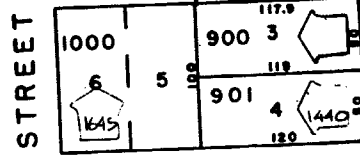
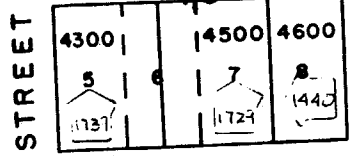
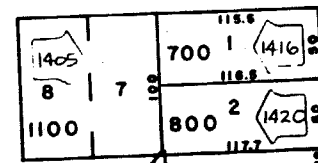
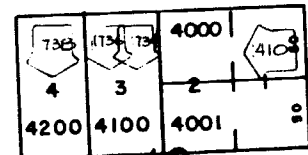
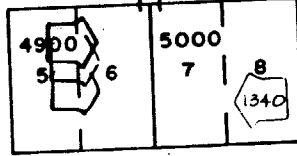
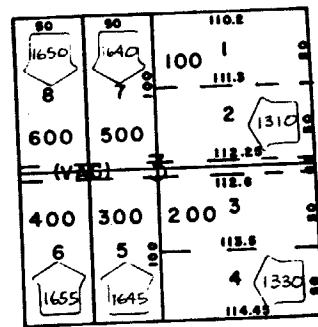
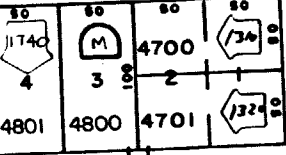
See Map 11 4W 12BC

THIRTEENTH

FOURTEENTH

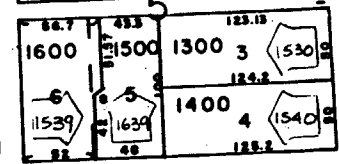
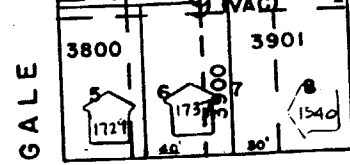
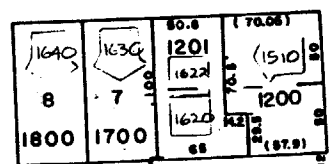
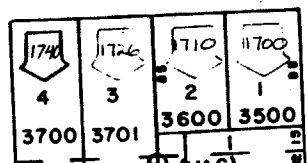
AVENUE

AVENUE

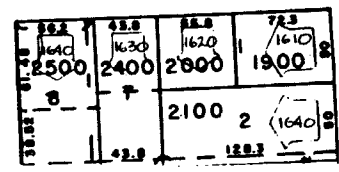
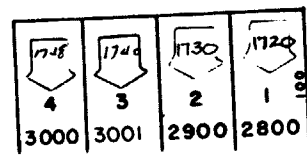


AVENUE

LINCOLN



AVENUE



43

STREET

STREET

STREET

BROADWAY

See Map 11 4W 12CA

WOOD
HOP
8-

