

RESOLUTION NO. 4517

A RESOLUTION ACCEPTING THE FOLLOWING DEDICATION DEED:

Grantor

Tammy L. Cullison

Purpose

A permanent Dedication Deed described in attached EXHIBIT A and as shown in attached EXHIBIT B.

NOW, THEREFORE, BE IT RESOLVED by the Albany City Council that it does hereby accept this easement.

DATED THIS 10TH DAY OF OCTOBER, 2001.

  
\_\_\_\_\_  
Mayor

ATTEST:

  
\_\_\_\_\_  
City Clerk

DEDICATION DEED  
S-009

KNOW ALL MEN BY THESE PRESENTS, that Tammy L. Cullison, hereinafter referred to as the Grantor, does dedicate to the City of Albany for street and utility right-of-way purposes situated in Linn County, State of Oregon, described as follows:

A tract of land as described in the attached description and as shown on Attached EXHIBIT A.

and covenants that the Grantor is the owner of the above described real property free of all encumbrances save and except reservations in patents and easements or record, and will warrant and defend the same against all persons who may lawfully claim the same.

The deed granted herein is in consideration of \$1.00, receipt of which is acknowledged by the Grantor, and in further consideration of the public improvements to be placed upon said property and the benefits grantors may obtain there from. Nothing herein shall reduce or limit grantors obligation to pay any costs or assessments, which may result from the improvements.

IN WITNESS WHEREOF, the Grantors have hereunto affixed their signatures this 9<sup>th</sup> day of July, 2001.

GRANTOR:

GRANTOR:

Tammy L. Cullison  
TAMMY L. CULLISON

\_\_\_\_\_

STATE OF OREGON )  
County of Linn )  
City of Albany )

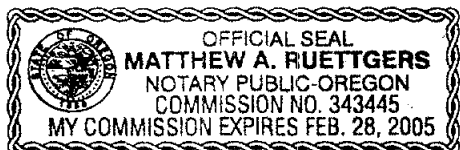
STATE OF OREGON )  
STATE OF OREGON )  
City of Albany )

The foregoing instrument was acknowledged Before me this 9<sup>th</sup>-day of July, 2001 by his voluntary act and deed.

The foregoing instrument was acknowledged Before me this \_\_\_-day of \_\_\_\_\_, \_\_\_ by his voluntary act and deed.

Matthew A. Ruettgers  
Notary Public for Oregon  
My Commission Expires: 2-28-2005

\_\_\_\_\_  
Notary Public for Oregon  
My Commission Expires: \_\_\_\_\_



Return to: City of Albany - Recorder  
P.O. Box 490, Albany, OR 97321

S-009

CITY OF ALBANY

STATE OF OREGON )  
County of Linn )  
City of Albany )

I, Steve Bryant as City Manager of the  
City of Albany, Oregon, pursuant to Resolution  
Number 4517, do hereby accept on  
Behalf of the City of Albany, the above  
Instrument pursuant to the terms thereof this  
11 Day of October,  
2001.

Steve Bryant  
City Manager

ATTEST:

Betty Langwell  
City Recorder Clerk



**DEDICATION DEED TO THE CITY OF ALBANY**

S-009

A portion of that certain tract of land described in Vol 966 Page 352 of Linn County Deed of Records, described as follows:

A strip of land whose Northerly line is coincident to the Southerly right-of-way of 34<sup>th</sup> Ave, said strip being 3 feet of even width along said right-of-way, All lying in the SE ¼ of Section 17, Township 11 South, Range 03 West, Willamette Meridian, Linn County, Oregon and containing 248 square feet, more or less.

For reference purposes, this tract of land can be seen on tax assessors map 113W17D tax lot 504, and on the attached exhibit 'A'.

**REGISTERED  
PROFESSIONAL  
LAND SURVEYOR**

*Leonard L. Smith*

**OREGON  
SEPTEMBER 23, 1977  
LEONARD L. SMITH  
1329**

RENEWAL 6/30/2002

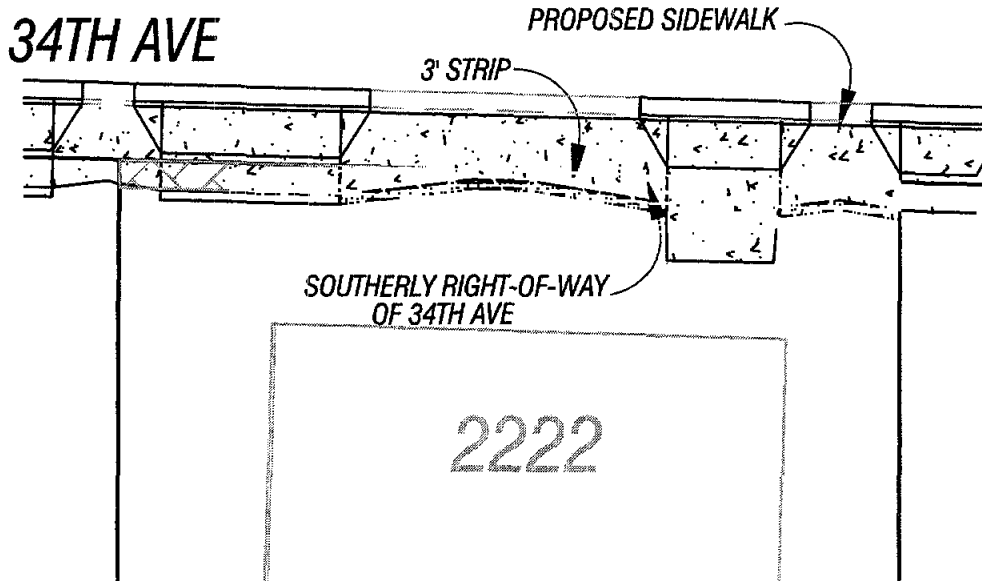
**EXHIBIT 'A'**

S-009

**STREET ADDRESS 2222**  
**TAX MAP 113W17D**  
**TAX LOT 504**

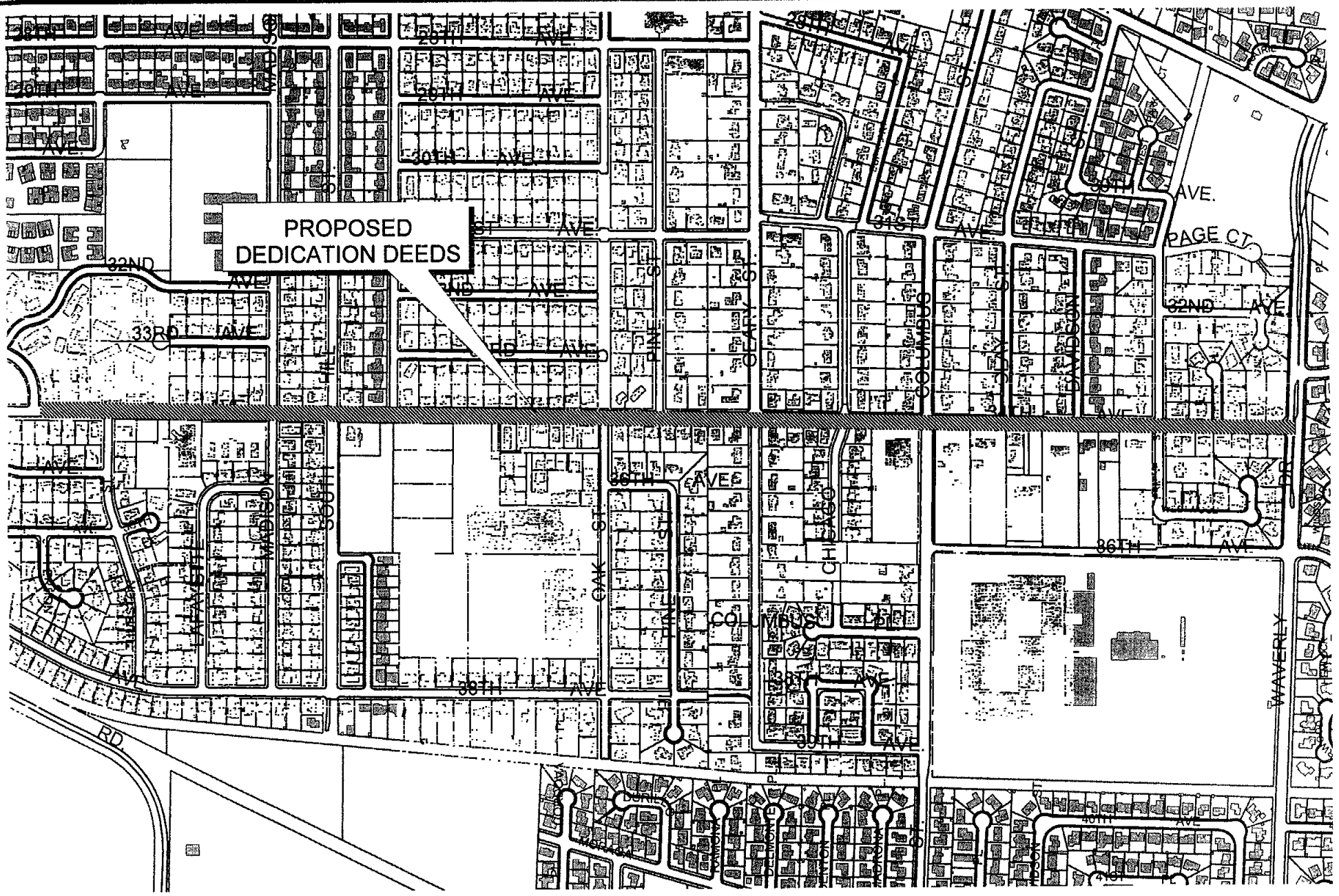


SCALE: NTS



 = AREA FOR ACQUISITION

<p><b>REGISTERED PROFESSIONAL LAND SURVEYOR</b></p>	<p><b>PacWest</b> Engineering</p> <p>1530 NINTH AVE. SE TEL 1-888-926-7634 ALBANY, OR. 97321 FAX 541-926-7539</p>		<p><i>Project:</i> 99-051</p>
	<p><i>Client:</i> CITY OF ALBANY</p>		<p><i>Drawing No.:</i> ROWTAKES/BASE</p>
<p>OREGON SEPTEMBER 23, 1977 <b>LEONARD L. SMITH</b> 1329</p> <p>RENEWAL 6/30/2002</p>	<p><i>Drawn:</i> J. BLAINE</p>	<p><i>Field:</i> D. BECKER</p>	<p><i>Date:</i> 02-22-01</p>
	<p><i>Calc'd:</i> J. BLAINE</p>	<p><i>Checked:</i> L. SMITH</p>	<p><i>Scale:</i> NTS</p>
		<p><i>Page Of</i> 2 2</p>	



1226 PAGE 673

**VICINITY MAP**

**ST-01-01 34th Ave, Rehabilitation, Phase II**



**Dedication Deeds**

Engineering - Angie

Mark Shepard

Sep 28, 2001



angies g \engineer\vicinity map apr

The City of Albany's infrastructure records, drawings, and other documents have been gathered over many decades using differing standards for quality control, documentation, and verification. All the information provided represents current information in a readily available format. While the information provided is generally believed to be accurate, occasionally this information proves to be incorrect, and thus its accuracy is not warranted. Prior to making any property purchase or other investments based in full or in part upon the information provided, it is specifically advised that you independently field verify the information contained within our records.

STATE OF OREGON  
County of Linn

I hereby certify that the attached  
was received and duly recorded  
by me in Linn County records.

STEVE DRUCKENMILLER  
Linn County Clerk

M  
B  
S  
A  
O  
1226

MF 1226

By SR, Deputy

PAGE 669

2001 OCT 22 P 1:57

46

Resolution No. 4517

Recorded Document Recorder File 3923