

RESOLUTION 2679

A RESOLUTION ENDORSING THE OREGON DISTRICT 4 COUNCIL OF GOVERNMENTS, HIGHWAY IMPROVEMENTS TASK FORCE'S REGIONAL RECOMMENDATIONS FOR HIGHWAY IMPROVEMENTS AND AUTHORIZING CITY PARTICIPATION IN ADVOCACY ACTIVITIES TO INSURE THE RECOMMENDED IMPROVEMENTS ARE INCORPORATED INTO THE STATE'S SIX-YEAR HIGHWAY IMPROVEMENT PROGRAM FOR FY 89-94.

THE ALBANY CITY COUNCIL RESOLVES AS FOLLOWS:


WHEREAS, the City has reviewed the Oregon District 4 Council of Governments' list of Regional Recommendations for Highway Improvements (attached); and,

WHEREAS, the list represents a consensus of local jurisdictions concerning construction and development of highway projects which will benefit the region as a whole; and,


WHEREAS, the list includes projects of great importance to the City of Albany;


NOW, THEREFORE, BE IT RESOLVED, that the City of Albany hereby approves and endorses the "Regional Recommendations for Highway Improvements", and authorizes staff and elected officials to actively pursue incorporation of the projects as listed, within the proposed State Six-Year Highway Improvement Program for FY 89-94.

ADOPTED this 22nd day of April, 1987.

  
\_\_\_\_\_  
Mayor

ATTEST:

  
\_\_\_\_\_  
City Recorder



OREGON DISTRICT 4 COUNCIL OF GOVERNMENTS  
HIGHWAY IMPROVEMENT TASK FORCE

REGIONAL RECOMMENDATIONS FOR HIGHWAY IMPROVEMENTS  
for inclusion in  
STATE SIX-YEAR HIGHWAY IMPROVEMENT PROGRAM  
FY89-94

Adopted: 3/24/87

Listing Number	Route	County	Section Name	Cost (\$1,000)	FY87-92 Current Status	FY89-94 Recommendation
1.	US-20	Lincoln	Coast Range Summit - Burnt Woods	3,900	Const. FY89	Const. FY89
2.	US-20	Linn	Santiam Hwy @ M.P. 33.9	880	Const. FY89	Const. FY89
3.	US-20	Linn	Lost Lake Camp - Santiam Summit	2,120	Const. FY89	Const. FY89
4.	US-20	Linn	M.P. 77.4 - Rockfall	280	Const. FY89	Const. FY89
5.	OR-34	Linn	Corv/Leb Hwy. @ Peoria Rd.	120	Const. FY89	Const. FY89
6.	OR-99W	Benton	Corv ByPass (South Unit)	12,500 <sup>1</sup> FY89 - \$19,800	Const. FY89	Const. FY89
7.	US-20	Benton	Wren Hill Curve Mod.	FY90 - \$ 1,360	Const. FY90	Const. FY90
8.	OR-34	Linn	Lake Creek - Pacific Highway (I-5)	FY91 - \$19,400	Develop	Const. FY91

OREGON DISTRICT 4 COUNCIL OF GOVERNMENTS  
HIGHWAY IMPROVEMENT TASK FORCE

REGIONAL RECOMMENDATIONS FOR HIGHWAY IMPROVEMENTS  
for inclusion in  
STATE SIX-YEAR HIGHWAY IMPROVEMENT PROGRAM  
FY89-94

Adopted: 3/24/87

Listing Number	Route	County	Section Name	Cost (\$1,000)	FY87-92 Current Status	FY89-94 Recommendation
9.	OR-99W	Benton	Mary's River - Lincoln School	1,630 <sup>1</sup>	Const. FY92	Const. FY92
10.	US-20	Benton	53rd St. - Neer St. (Corv)	1,070	Develop	Const. FY92
11.	OR-99E	Linn	Queen Ave. - OR-34 Phase 2	3,570	Develop	Const. FY92
				FY92 - \$ 6,270		
12.	US-101	Lincoln	W. Devils Lake Road - N. 25th Lincoln City	500	Consider	Const. FY93
				FY93 - \$ 500		
13.	US-20	Benton	19th St. (Philo) - 53rd St. (Corv)	3,540	Develop	Const. FY94
14.	OR-99W	Benton	Linc Sch. - Kiger Island (Corv)	2,090	Develop	Const. FY94
15.	OR-228	Linn	Pacific Highway (I-5) - Brownsville	2,700	Develop	Const. FY94
16.	US-101	Lincoln	Otis Junction - W. Devils Lake Rd.	2,000	Consider	Const. FY94
17.	US-20	Lincoln	Eddyville - Cline Mtn.	13,400 <sup>2</sup>	Reconnaissance	Const. FY94
				FY94 - \$23,730		

OREGON DISTRICT 4 COUNCIL OF GOVERNMENTS  
HIGHWAY IMPROVEMENT TASK FORCE

REGIONAL RECOMMENDATIONS FOR HIGHWAY IMPROVEMENTS  
for inclusion in  
STATE SIX-YEAR HIGHWAY IMPROVEMENT PROGRAM  
FY89-94

Adopted: 3/24/87

Listing Number	Route	County	Section Name	Cost (\$1,000)	FY87-92 Current Status	FY89-94 Recommendation
18.	US-20	Benton	Philomath Couplet	2,000	Consider	Development Final Plans FY94
19.	US-20/ OR-99E	Linn	Santiam & Pacific Intersection	\$?	New	Development Preliminary Design FY90
20.	OR-34	Linn	I-5 to Lebanon (2 Lane)	8,000	Consider	Development R of W FY94
21.	OR-34	Benton	Willamette River (Van Buren) Bridge	5,830	Consider	Development
22.	OR-99W	Benton	Corv. ByPass (No. Unit)	25,000 <sup>3</sup>	Develop	Development
23.	US-101	Lincoln	Lincoln City SCL - 23rd St.	\$?	Consider	Development F.E.I.S. - FY94
24.	US-20	Lincoln	Pioneer Mtn. - Eddyville	31,200 <sup>2</sup>	Reconnaissance	Reconnaissance
25.	US-20/ OR-34	Benton	Ramp to Southbound 99W	\$?	New	Reconnaissance

<sup>1</sup> Cooperative Project, Construction Financing Subject to Agreement with Local Officials

<sup>2</sup> Change in Priority - Omit Current Turnout and Passing Lane Construction Projects on U.S. 20 in Order to Focus Priority (and\$) on "Significant" Construction Project

<sup>3</sup> Cooperative Project